




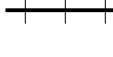










- | | | |
|---|---|--|
|  Low Density Residential |  Conservancy |  Rivers and Streams |
|  High Density Residential |  Commercial |  Railroads |
|  Agriculture Limited Residential |  Industrial |  U.S. Highway |
|  Agriculture Residential |  Parcels |  State Highway |
| | |  County Highway |
| | |  Town Road |



TOWN OF STANTON

Preferred Land Use